


PLAT OF SURVEY  
- OF -

A parcel of land located in the Northwest 1/4 of Section 6,  
T1N R17E, in the Village of Williams Bay, Wisconsin, described  
as follows, to-wit:

Commencing at the Northwest corner of Section 6, T1N R17E;  
thence South along the West line of said Section 6 a distance  
of 1435.43 feet to the place of beginning; thence S89°-44'E,  
163 feet; thence South 133.40 feet; thence S75°-45'-39"W, 168.17  
feet to the West line of said Section 6; thence North 175.52 feet  
to the place of beginning.

EXCEPTING THEREFROM the West 33.00' of the above described  
lands which has been conveyed to the Village of Williams Bay for  
Highway purposes.

BEARINGS REFERENCED TO  
THE WEST LINE OF THE  
NW 1/4 OF SECTION 6,  
T1N, R17E, ASSUMED  
AS NORTH



NW CORNER SECTION 6,  
T1N, R17E

(SOUTH 1435.43)  
RECORDED DIMENSION

UP - 44



SURVED FOR:  
MARINE BANK SOUTHWEST, N.A.  
P. O. BOX 567  
ELKHORN, WI 53121

SURVEYED BY:  
Jensen Surveying & Mapping S.C.  
45 S. Wisconsin St., P.O. Box 322  
Elkhorn, Wisconsin, 53121  
(414) 723-3434


Note: This survey plat is not  
certified unless signed  
and sealed in red ink.

I, Thomas P.A. Jensen, Wisconsin Registered Land Surveyor,  
do hereby certify that this survey was performed by me, or under  
my direction, in full compliance with the owner's/agent's instru-  
ctions and Chapter A-E 5 of the Wisconsin Administrative Code  
"Minimum Standards For Property Surveys"; and that this map is  
an accurate representation thereof to the best of my knowledge  
and belief.

Thomas P.A. Jensen R.L.S-1084  
Jensen Surveying & Mapping S.C.

Copyright © 1988 by Jensen Surveying & Mapping S.C.

All rights reserved. No part of this survey plat may be  
reproduced or transmitted in any form by any means - graphic,  
electronic, or mechanical, including photocopying, tracing, or  
information storage and retrieval systems - without permission in  
writing from Thomas P.A. Jensen, Jensen Surveying & Mapping S.C.



1987 029

Sheet no. 1 of 1 sheets.


Job reference number

1987 029

Legend

- FOUND IRON PIPE
- SET IRON PIPE
- TELEPHONE BOX
- POWER POLE
- MANHOLE
- TREE
- FLAGPOLE

**JENSEN SURVEYING & MAPPING S.C.**  
45 South Wisconsin Street P.O. Box 322  
Elkhorn, Wisconsin 53121  
(414) 723-3434



Scale: 1" = 10'



Mapping date: 2-2-1988

Revisions: \_\_\_\_\_

11-620